

6 1 2 0 0 0

6 1 3 0 0 0

6 1 4 0 0 0

6 1 5 0 0 0

1 8 6 0 0 0

1 8 5 0 0 0

6 1 2 0 0 0

6 1 3 0 0 0

6 1 4 0 0 0

6 1 5 0 0 0


Aufstiegsanlagen
Impianti di risalita



Skipisten
Piste da sci




bestehend
esistente




Naturpark
Parco naturale



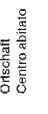
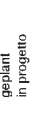
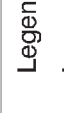
Ortschaft
Centro abitato



geplant
in progetto



abzubauen
in dismissione



0 0 0 8 1

0 0 0 8 1

0 0 0 8 1

0 0 0 8 1

0 0 0 8 1

0 0 0 8 1

0 0 0 8 1

0 0 0 8 1

0 0 0 8 1

0 0 0 8 1

0 0 0 8 1

0 0 0 8 1

0 0 0 8 1

100m

500

250

0

1 ha

1 : 10.000

Masstab
Scale

Nr. 13 vom - del 10.01.2005

Blatt
Foglio

3

Planungsraum
Ambito di pianificazione

Fachplan
Piano di settore

AUFSTIEGSANLAGEN UND SKIPISTEN
IMPIANTI DI RISALITA E PISTE DA SCI

Koordinatensystem: Gauss-Boaga; westlicher Streifen Sistema di coordinate: Gauss-Boaga; Fuso ovest