
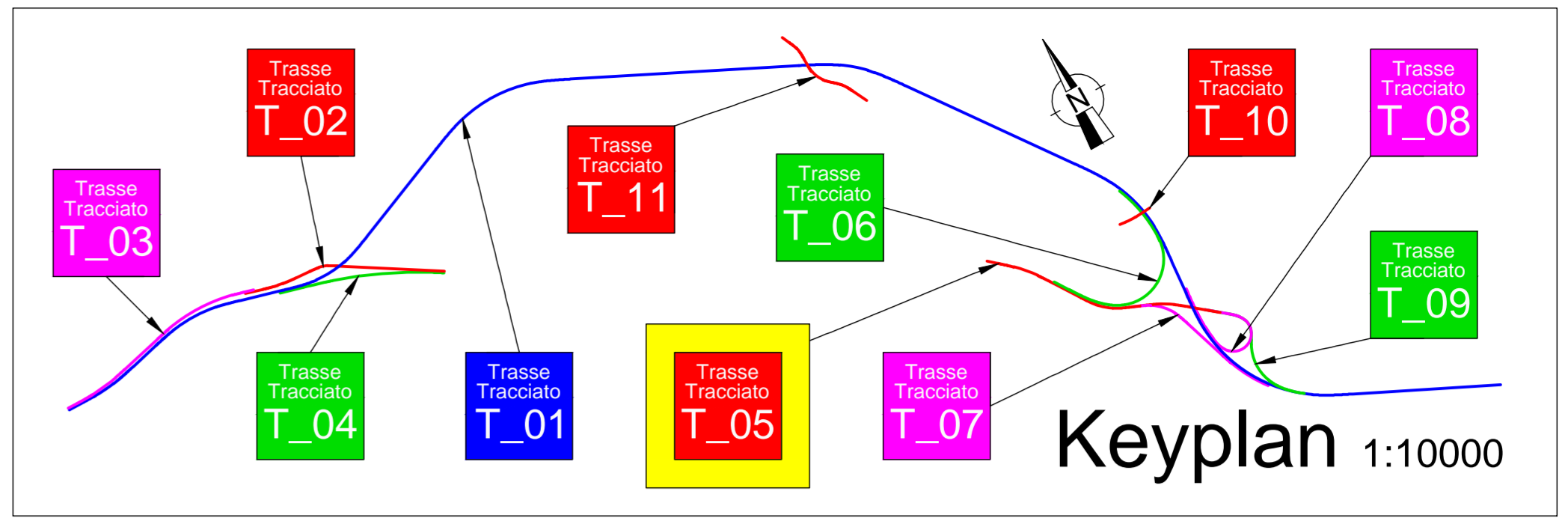


NIVELETTE	DIFF. DI QUOTA	h = -0,089	h = 0,000	h = 0,111	h = 0,042	h = -0,438	h = -0,837	h = -0,142	h = 0,057	h = 0,037	h = 0,003	h = 0,000	h = 0,000
LIVELLETTA	DISTANZA PENDENZA	L = 34,008	L = 31,105	L = 0,000	L = 54,136	L = 58,927	L = 39,996	L = 36,834	L = 36,433	L = 28,196	L = 28,196	L = 0,000	L = 0,000
		i = -0,003	i = 0,000	i = 0,000	i = 0,001	i = -0,007	i = -0,021	i = -0,004	i = 0,002	i = 0,001	i = 0,001	i = 0,000	i = 0,000

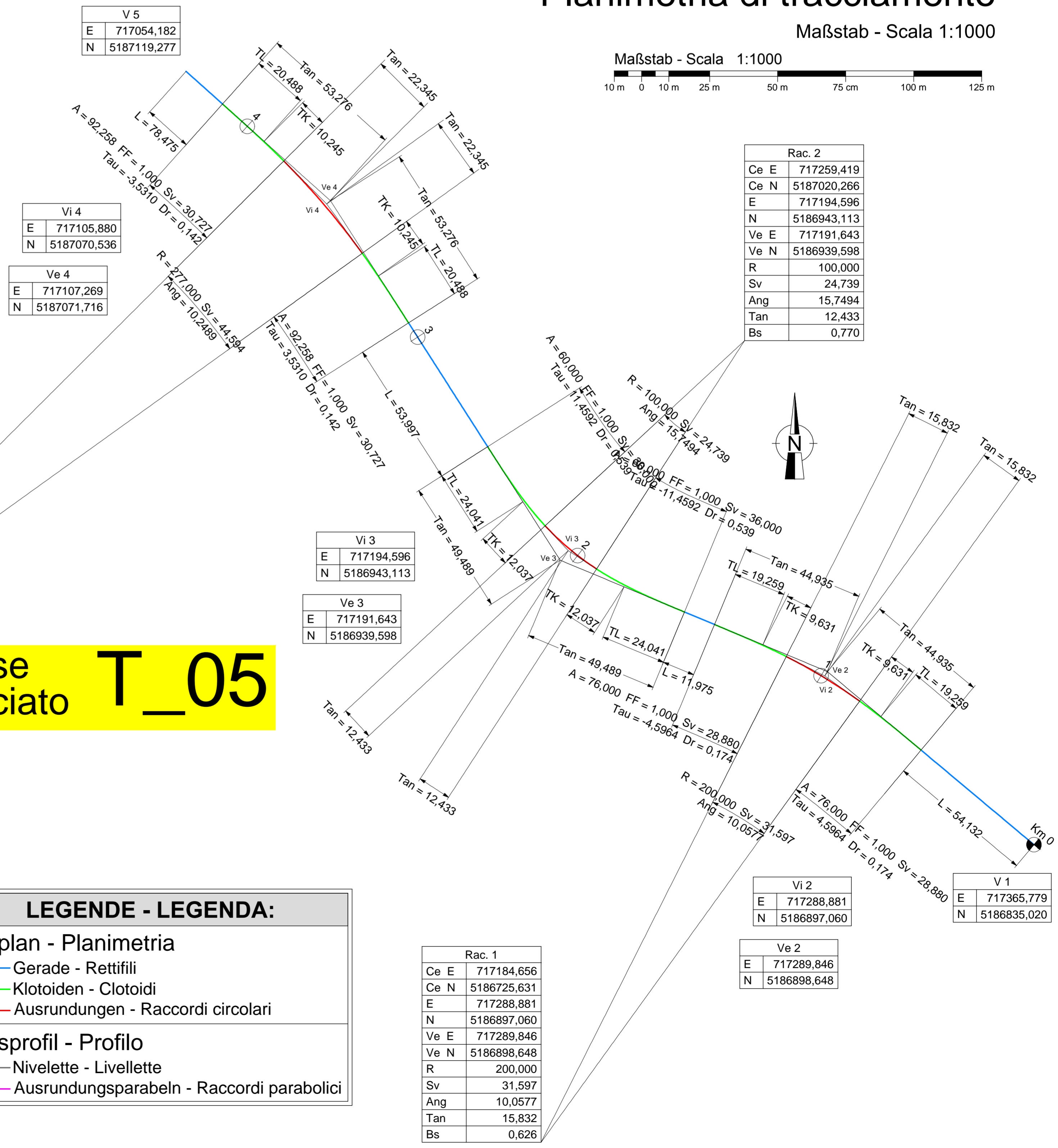
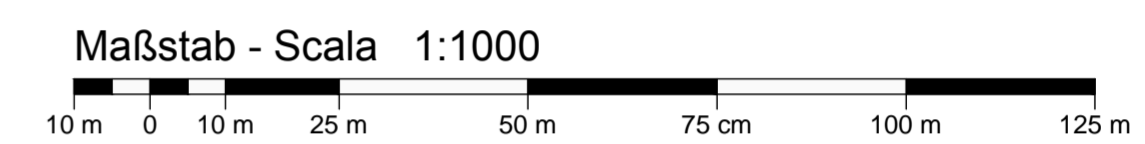


Längsprofil
 Profilo longitudinale
 Maßstab - Scala x=1:2000 y=1:200



Trassierung Lageplan
 Planimetria di tracciamento
 Maßstab - Scala 1:1000

PROFILNUMMER	1	2	3	5	6	7	9	10	11	13	16	17	19	20	22	24	25	28	29	30	32	34	35	36				
TEILDISTANZ	25,000	25,000	20,868	14,684	10,390	18,490	10,390	14,684	10,390	18,490	10,390	14,684	10,390	18,490	10,390	14,684	10,390	18,490	10,390	14,684	10,390	14,684	10,390	18,490				
PROGRESSIVDISTANZ	0,000	25,000	50,000	75,000	100,000	125,000	150,000	175,000	200,000	225,000	250,000	275,000	300,000	325,000	350,000	375,000	400,000	425,000	450,000	475,000	500,000	525,000	550,000	575,000	600,000			
GELÄNDEHÖHE	781,324	781,289	781,254	781,219	781,184	781,149	781,114	781,079	781,044	781,009	780,974	780,939	780,904	780,869	780,834	780,799	780,764	780,729	780,694	780,659	780,624	780,589	780,554	780,519	780,484	780,449		
PROJEKTHÖHE	781,348	781,283	781,218	781,153	781,088	781,023	780,958	780,893	780,828	780,763	780,698	780,633	780,568	780,503	780,438	780,373	780,308	780,243	780,178	780,113	780,048	779,983	779,918	779,853	779,788	779,723		
HÖHEUNTERSCHIED	0,024	-0,006	-0,031	-0,056	-0,081	-0,106	-0,131	-0,156	-0,181	-0,206	-0,231	-0,256	-0,281	-0,306	-0,331	-0,356	-0,381	-0,406	-0,431	-0,456	-0,481	-0,506	-0,531	-0,556	-0,581	-0,606		
KURVENBAND	A=76,000 R=28,280 Sv=24,739		A=60,000 R=10,000 Sv=36,000		A=60,000 R=10,000 Sv=36,000		A=60,000 R=10,000 Sv=36,000		A=60,000 R=10,000 Sv=36,000		A=60,000 R=10,000 Sv=36,000		A=60,000 R=10,000 Sv=36,000		A=60,000 R=10,000 Sv=36,000		A=60,000 R=10,000 Sv=36,000		A=60,000 R=10,000 Sv=36,000		A=60,000 R=10,000 Sv=36,000		A=60,000 R=10,000 Sv=36,000		A=60,000 R=10,000 Sv=36,000			
RAMPENBAND	D=0,000		D=0,000		D=0,000		D=0,000		D=0,000		D=0,000		D=0,000		D=0,000		D=0,000		D=0,000		D=0,000		D=0,000		D=0,000		D=0,000	
VERBREITERUNGEN	Dx=0,015		Dx=0,015		Dx=0,015		Dx=0,015		Dx=0,015		Dx=0,015		Dx=0,015		Dx=0,015		Dx=0,015		Dx=0,015		Dx=0,015		Dx=0,015		Dx=0,015		Dx=0,015	



Trasse Tracciato T_05

LEGENDE - LEGENDA:

Lageplan - Planimetria

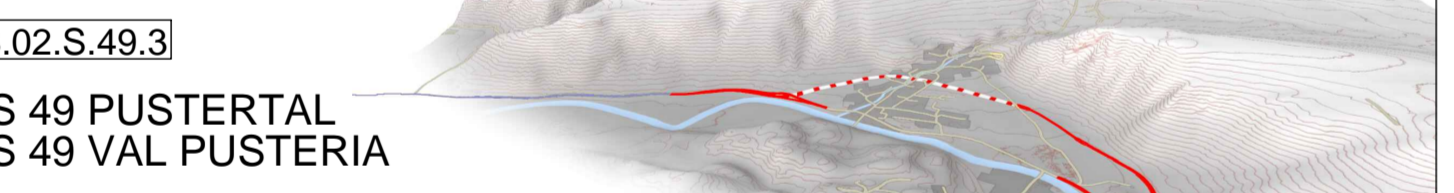
- Gerade - Rettifili
- Klotoiden - Clotoidi
- Ausrundungen - Raccordi circolari

Längsprofil - Profilo

- Nivelette - Livellette
- Ausrundungsparabeln - Raccordi parabolici

AUTONOME PROVINZ BOZEN SÜDTIROL ABTEILUNG 10 AMT FÜR STRASSENBAU NORD-OST 10.3

PROVINCIA AUTONOMA DI BOLZANO ALTO ADIGE RIPARTIZIONE 10 UFFICIO TECNICO STRADE NORD-EST 10.3



UMFAHRUNG KIENS CIRCONVALLAZIONE CHIENES

Ausführungsprojekt - Progetto Esecutivo

Fachbereich - Settore: STRASSEN - STRADE

Gegenstand - Oggetto: OST - EST

T_05

Titel - Titolo: ST 06 01 a D

Knotenpunkt Ost Verbindung - Raccordo svincoli est

Trassierung Lageplan und Längsprofil

Planimetria di tracciamento e profilo longitudinale

REV.	DATUM	BESCHREIBUNG	AUSGEFÜHRT	BEARBEITET	GEPRÜFT
REV.	DATA	DESCRIZIONE	REDATTO	ELABORATO	ESAMINATO
00	30.09.2018		Ing. M. Bertone	Ing. A. Fragiaco	Ing. A. Fragiaco
01					
02					
03					
04					
05					

ORDINE DEGLI INGEGNERI DELLA PROV. DI BOLZANO

Ing. A. Fragiaco

INGENIEURKAMMER DER PROVINZ BOZEN

CAPOGRUPPO - GENERALPLANNER COORDINATORE - KOORDINATOR