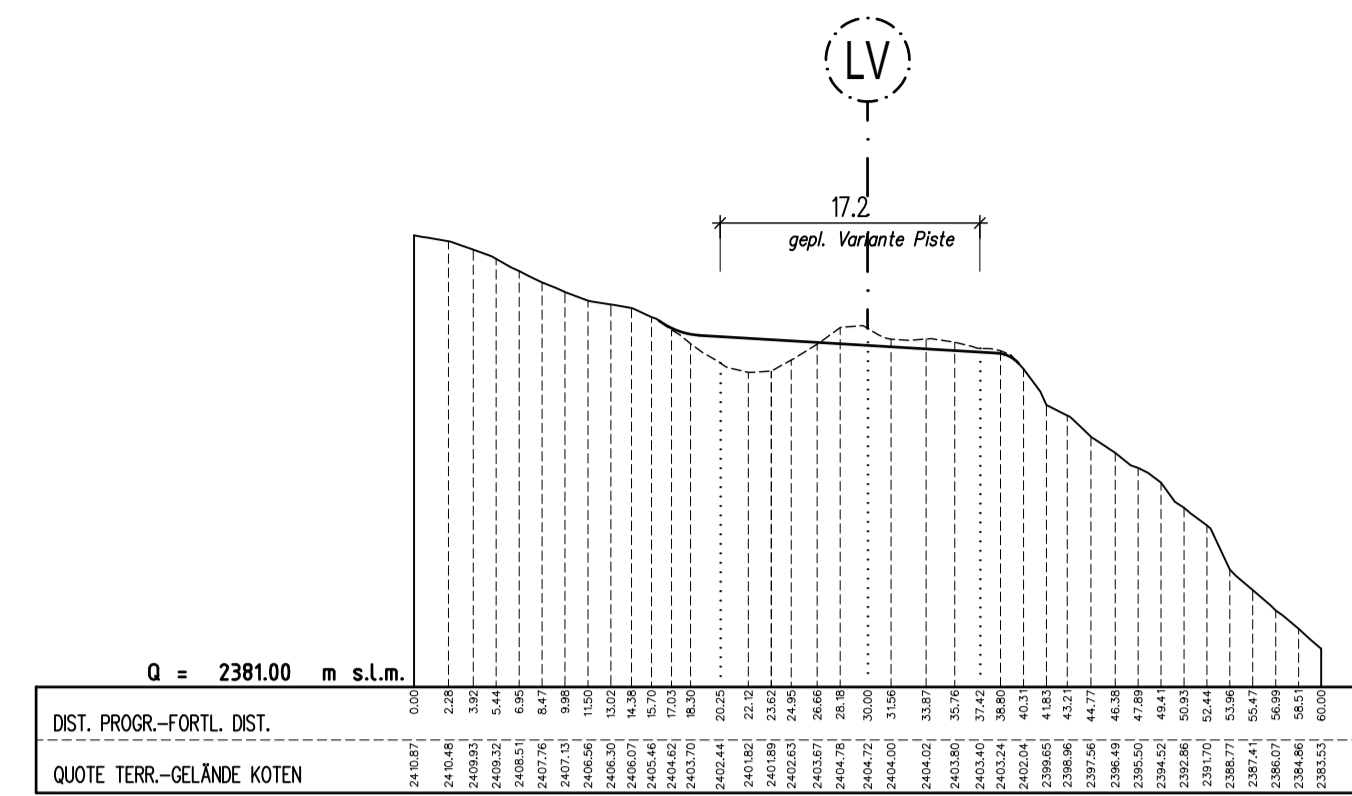
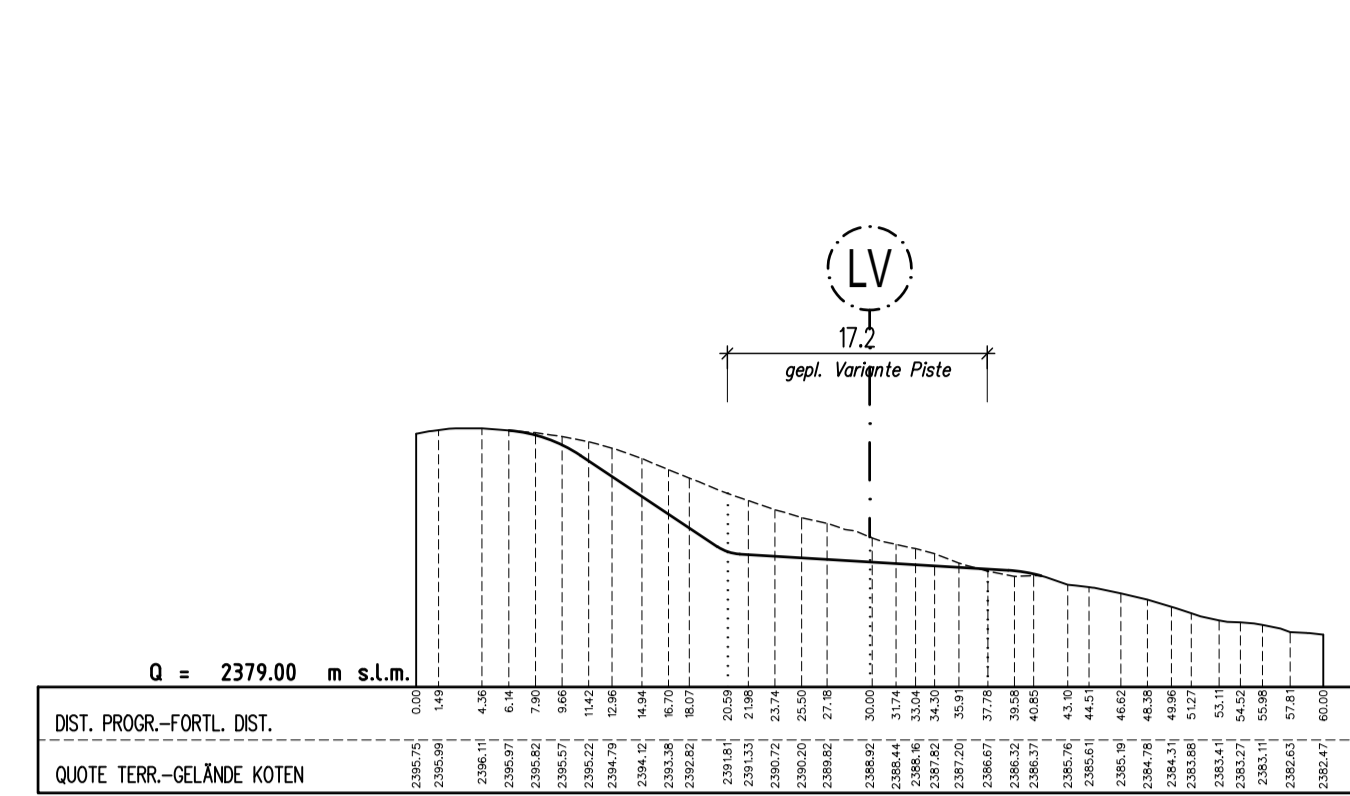


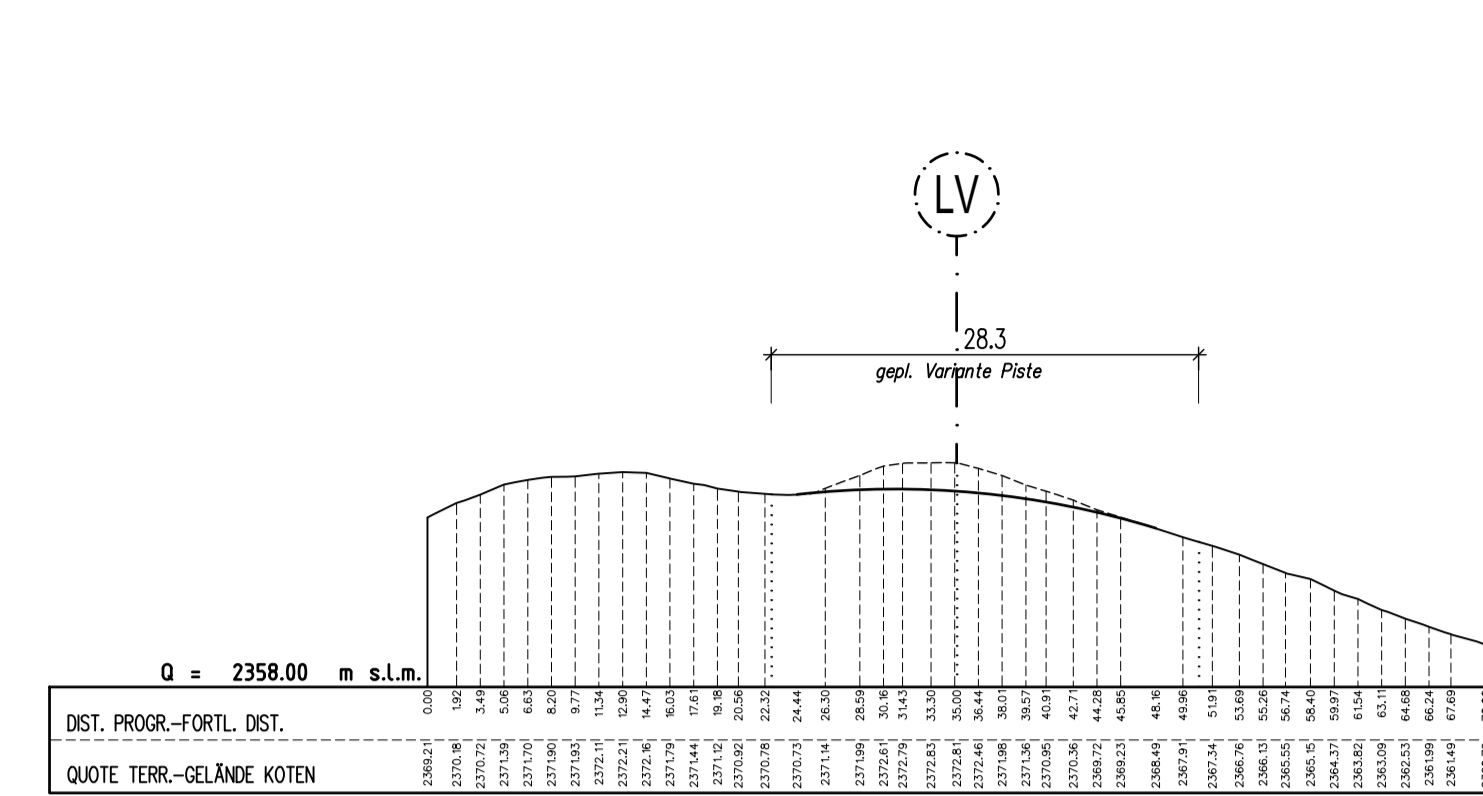
QUERPROFIL - SEZIONE QV1 1:500



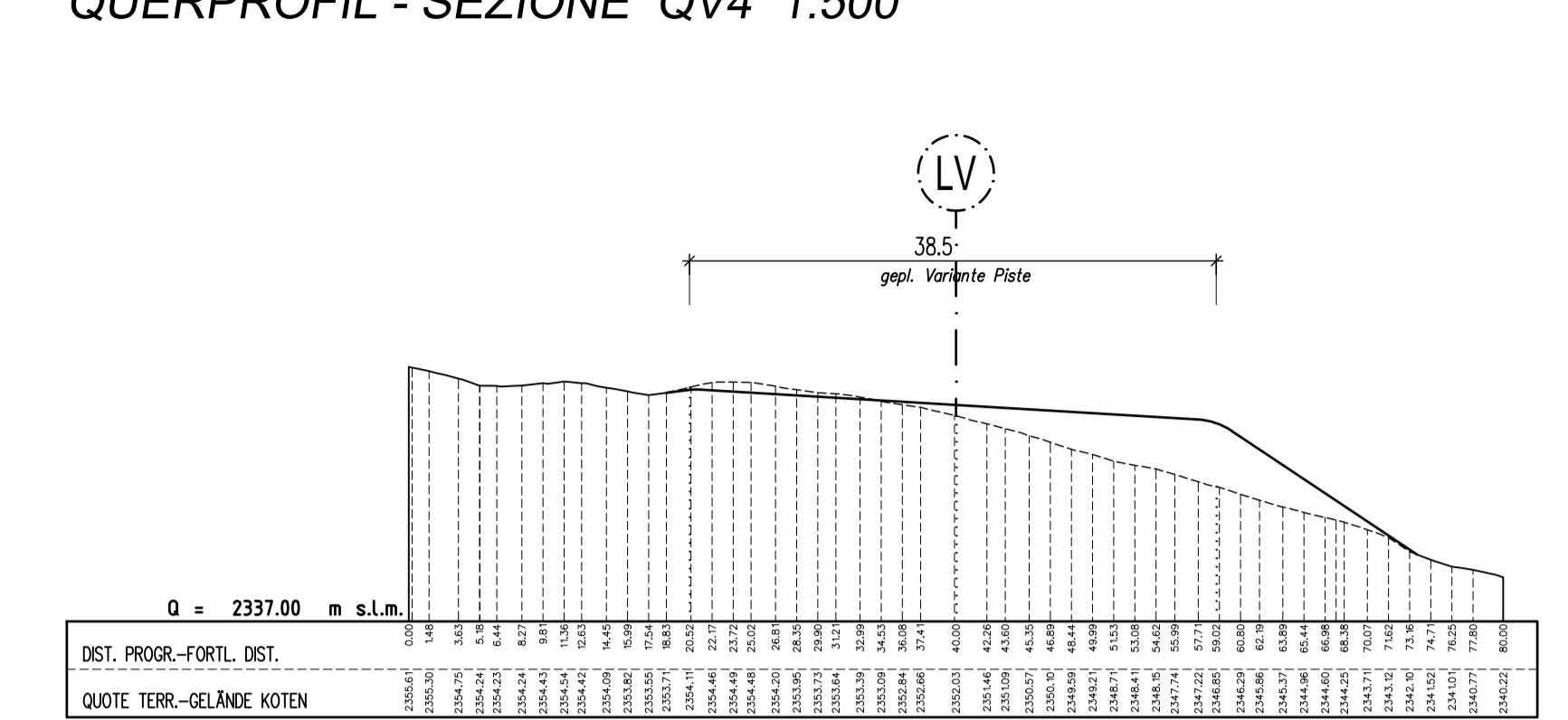
QUERPROFIL - SEZIONE QV2 1:500



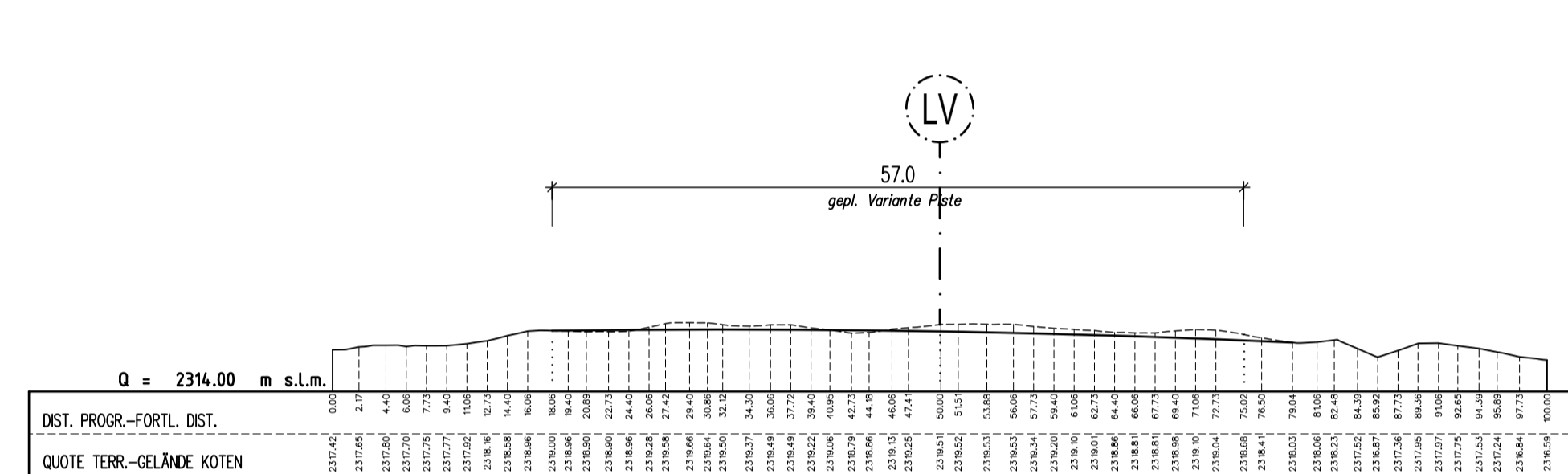
QUERPROFIL - SEZIONE QV3 1:500



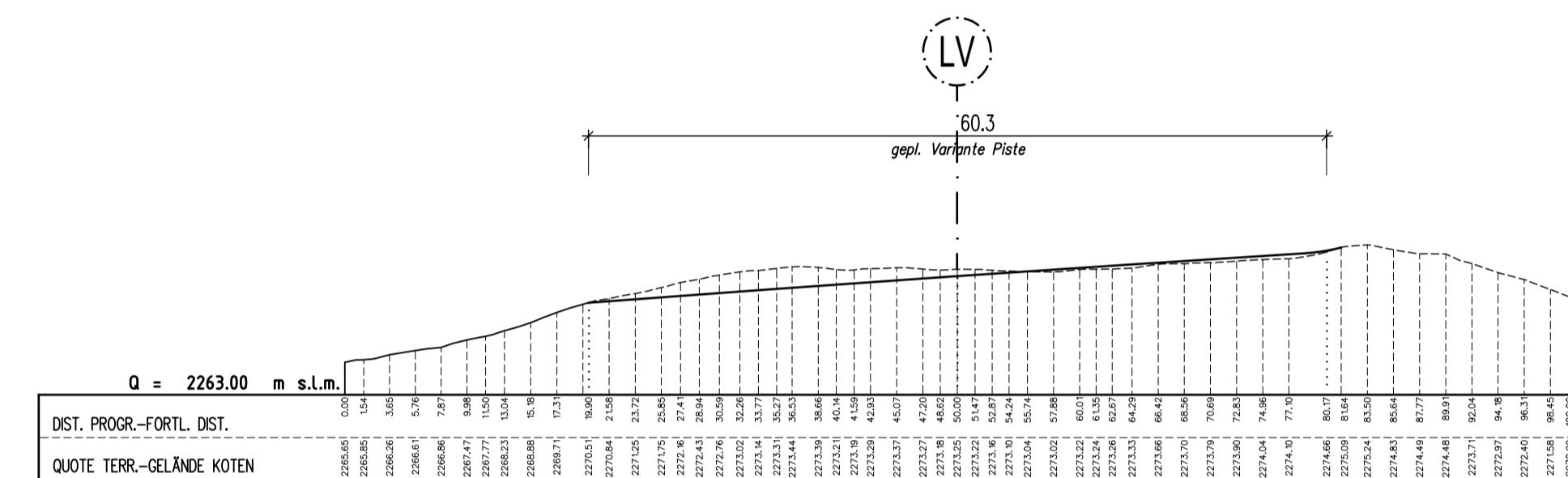
QUERPROFIL - SEZIONE QV4 1:500



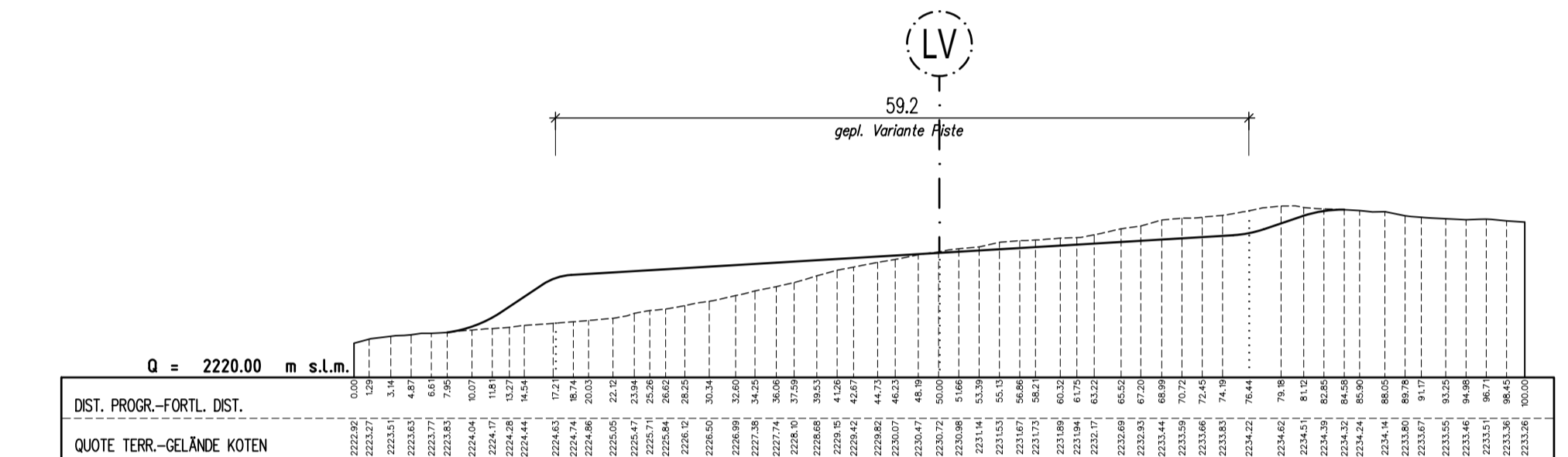
QUERPROFIL - SEZIONE QV5 1:500



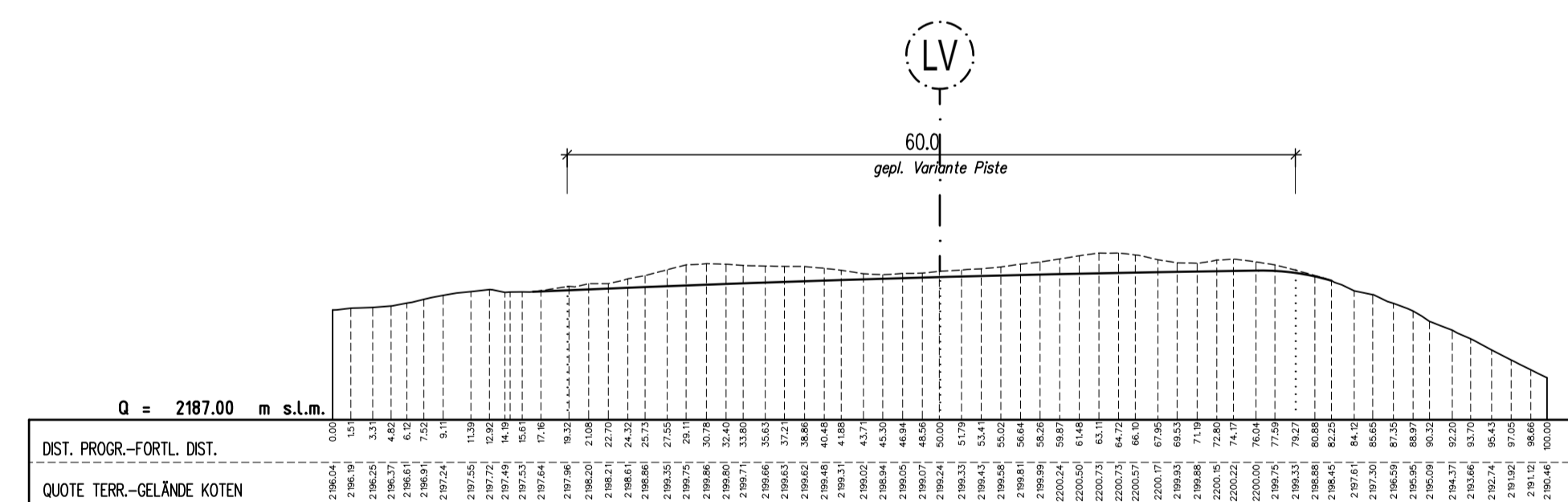
QUERPROFIL - SEZIONE QV6 1:500



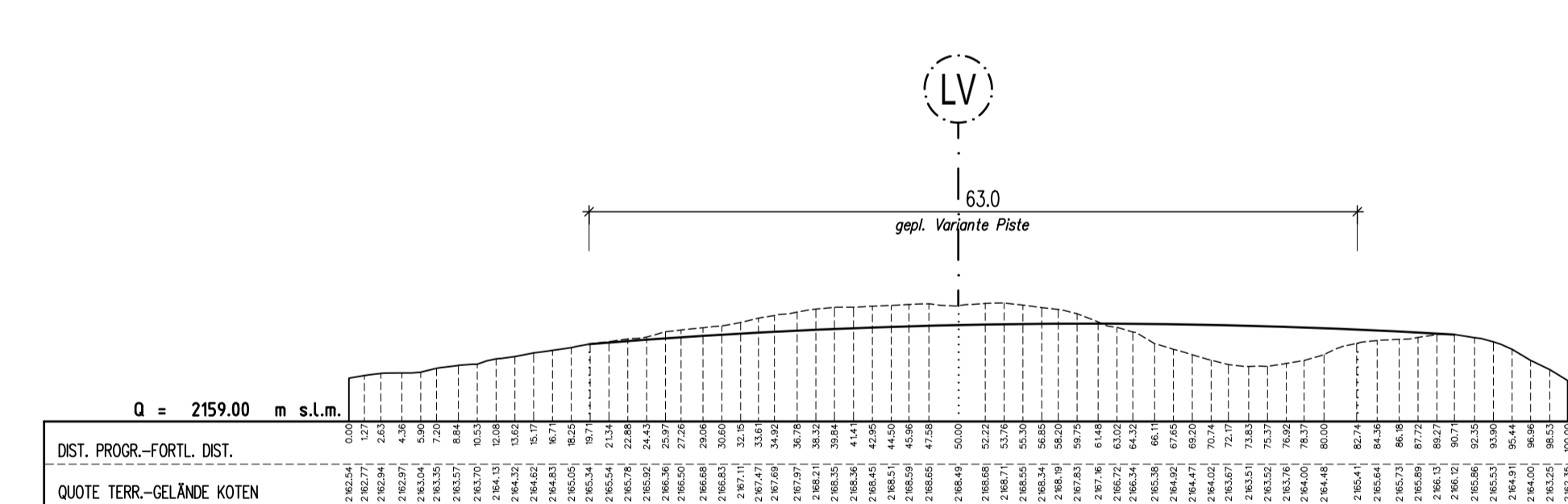
QUERPROFIL - SEZIONE QV7 1:500



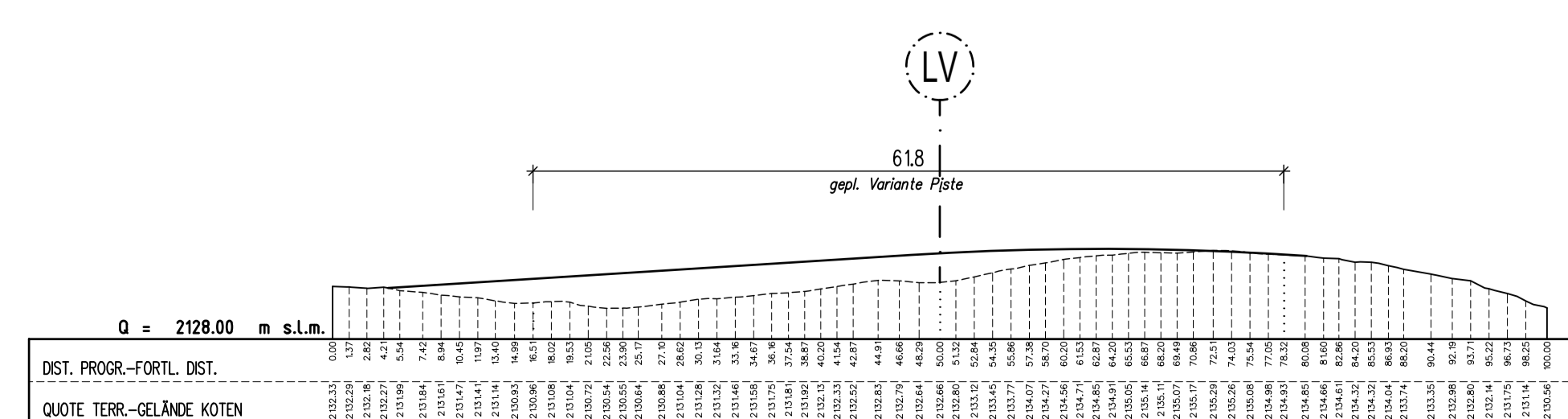
QUERPROFIL - SEZIONE QV8 1:500



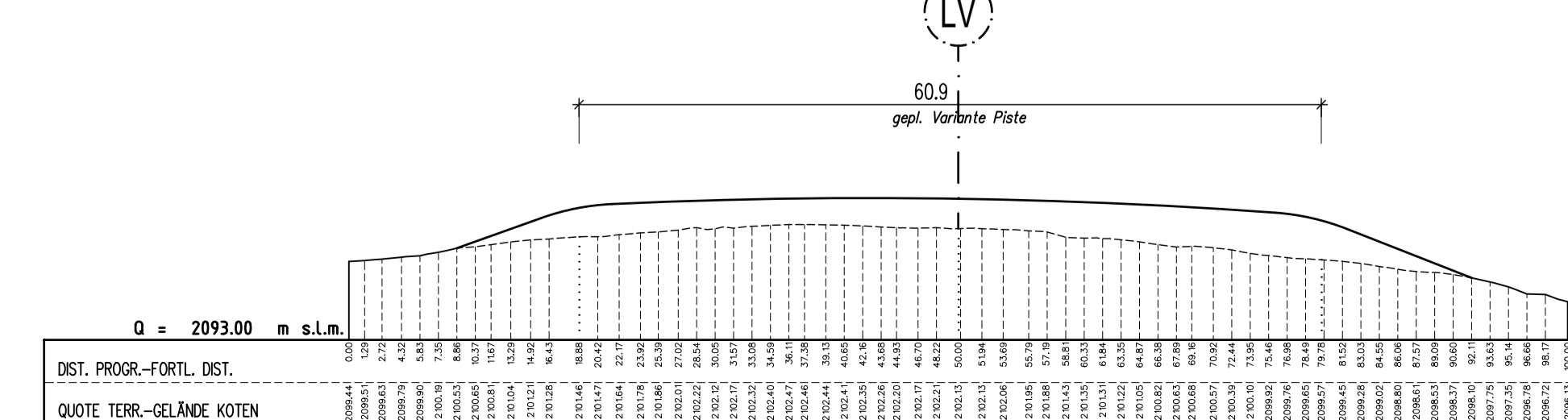
QUERPROFIL - SEZIONE QV9 1:500



QUERPROFIL - SEZIONE QV10 1:500



QUERPROFIL - SEZIONE QV11 1:500



AUTONOME PROVINZ BOZEN - GEMEINDE SEXTEN
 PROVINCIA AUTONOMA DI BOLZANO - COMUNE DI SESTO 15222

**UMWELTVERTRÄGLICHKEITSSTUDIE
 STUDIO DI IMPATTO AMBIENTALE**

**ERRICHTUNG DER NEUEN AUFSTIEGSANLAGE
 UND SKIPISTE "DREI ZINNEN II"**

**REALIZZAZIONE DEL NUOVO IMPIANTO DI RISALITA
 E DELLA NUOVA PISTA DA SCI "TRE CIME II"**

INHALT / CONTENUTO

VARIANTEANALYSE			
Querprofile Variante Skipiste			
Mst. 1:500			

April 2019 FB AT
 Datum bearb. GPF
 Anlage esarb. esarb.
 Allegato Allegato

F-4.0

AUFTRAGGEBER / COMMITTENTE

DREI ZINNEN AG
 Schattenweg 2F
 I-39038 Innichen - Vierschach

**3 ZINNEN
 DOLOMITES**

PROJEKTANT UND KOORDINATOR / PROGETTISTA E COORDINATORE

iPM
 Ingenieurbüro - Studio di ingegneria
 Dr. Ing. Markus Pescollderung
 Dr. Ing. Udo Mall
 I-39031 Bruneck/Brunico, Gimplplatz/piazza Gilim 2
 t. 0474/050005 f. 0474/050006 info@ipm.bz

digital signiert / firmato digitalmente
**ORDINE DEGLI INGEGNERI
 DELLA PROV. DI BOLZANO**
 Dr. Ing. MARKUS PESCOLLDERUNG
 Nr. 1119
**INGENIEURKAMMER
 DER PROVINZ BOZEN**

ARBEITSGRUPPE / GRUPPO DI LAVORO

PLANUNGSBÜRO Dr. Matthias Pfister I-39100 Bozen - Andreas Hofer Str. 9 Tel. 0474/050072 www.alpinexpert.it	BALKANZLEI Süzenbacher & Partner I-39031 Bruneck - Goethestraße 13d Tel. 0474/410949 www.suzzenbacher-ing.it	UMWELT GIS Dr. Stefan Gasser I-39030 St. Lorenzen - Köstlerstraße 119/A Tel. 0472/971052 www.umwelt-gis.it	PLANSTUDIO Geom. Alex Trejter & Dr. Ing. Mark Winkler I-39030 St. Lorenzen - Bruneckerstr. 14A Tel. 0474/476262 www.planstudio.net
--	--	--	--

are **PLANSTUDIO** **UMWELT GIS** **HOCH- & TIEFBAU**

Diese Zeichnung darf ohne unsere Genehmigung weder vervielfältigt noch Dritten zugänglich gemacht werden.
 È vietata la riproduzione nonché la trasmissione a terzi di questo documento senza la nostra autorizzazione.