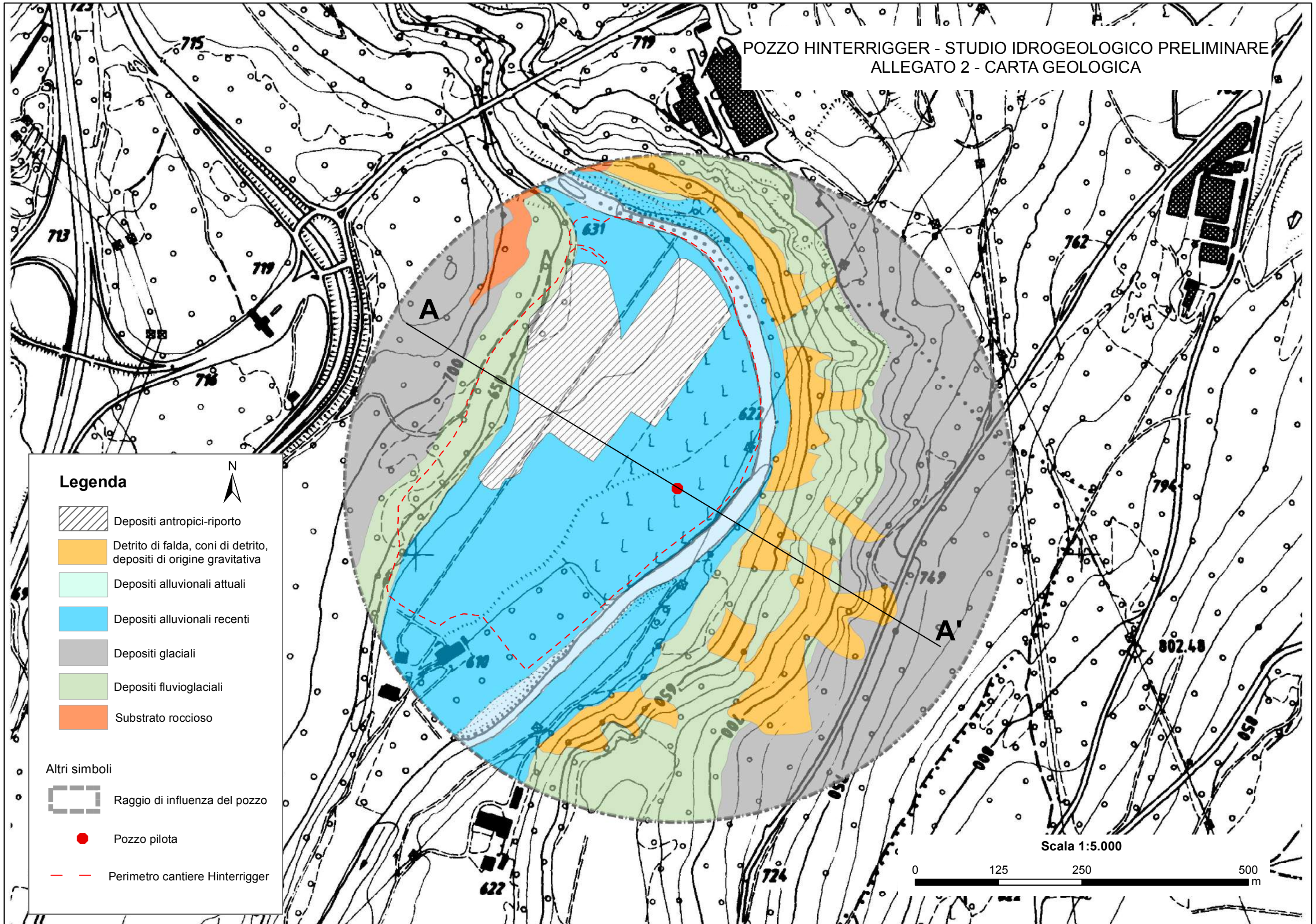









POZZO HINTERRIGGER - STUDIO IDROGEOLOGICO PRELIMINARE
ALLEGATO 2 - CARTA GEOLOGICA






Legenda



-  Depositi antropici-riporto
-  Detrito di falda, coni di detrito, depositi di origine gravitativa
-  Depositi alluvionali attuali
-  Depositi alluvionali recenti
-  Depositi glaciali
-  Depositi fluvio-glaciali
-  Substrato roccioso

Altri simboli

-  Raggio di influenza del pozzo
-  Pozzo pilota
-  Perimetro cantiere Hinterrigger

Scala 1:5.000

